

## NOTICE OF PUBLIC HEARING

### AMADOR LOCAL AGENCY FORMATION COMMISSION

You are receiving this notice as an affected agency under Government Code Section 56427, pursuant to the adoption of a sphere of influence for the River Pines Public Utilities District. Maps are attached.

Notice is hereby given that the Local Agency Formation Committee will hold a public hearing at 6:00 p.m. or as soon thereafter as possible, on April 19, 2012, in the Board of Supervisors Chambers, County Administration Center, 810 Court Street, Jackson, CA, to consider the following items: Proposed Budget for Fiscal Year 2011-2012; Sphere of influence for the River Pines Public Utility District. Staff will recommend the inclusion of all territory within the District's boundaries and parcels outside the boundaries within Amador County which are currently receiving service. The commission will also consider, and may include, properties currently receiving service from River Pines PUD within El Dorado County. California Environmental Quality Act (CEQA): Exempt pursuant to Section 15061(b)(3); sphere adoption/update with no change in service or service area; no possibility that the action taken by the Commission may have a significant effect on the environment.

Meeting materials will be available five days before the meeting, and may also be posted on the LAFCO web site: [www.co.amador.ca.us/lafco](http://www.co.amador.ca.us/lafco). Any person may submit oral or written comments to LAFCO. Written comments received 48 hours before the meeting will be distributed to the commission. For more information, contact [amador.lafco@gmail.com](mailto:amador.lafco@gmail.com) or Roseanne Chamberlain, Executive Officer, (209) 418-9377; PO Box 1292, Sacramento, CA 95822.

RECEIVED





MAR 16 2012

EL DORADO LAFCO

RECEIVED

Project # 873

**River Pines  
Public Utility District -  
El Dorado County Portion**

- Secondary Road
- County Route
-  River Pines PUD
-  Served Parcels
-  All Other Parcels
-  County Boundary

**Note:**

El Dorado County roads and parcels data were obtained from El Dorado County. Accuracy is unknown.



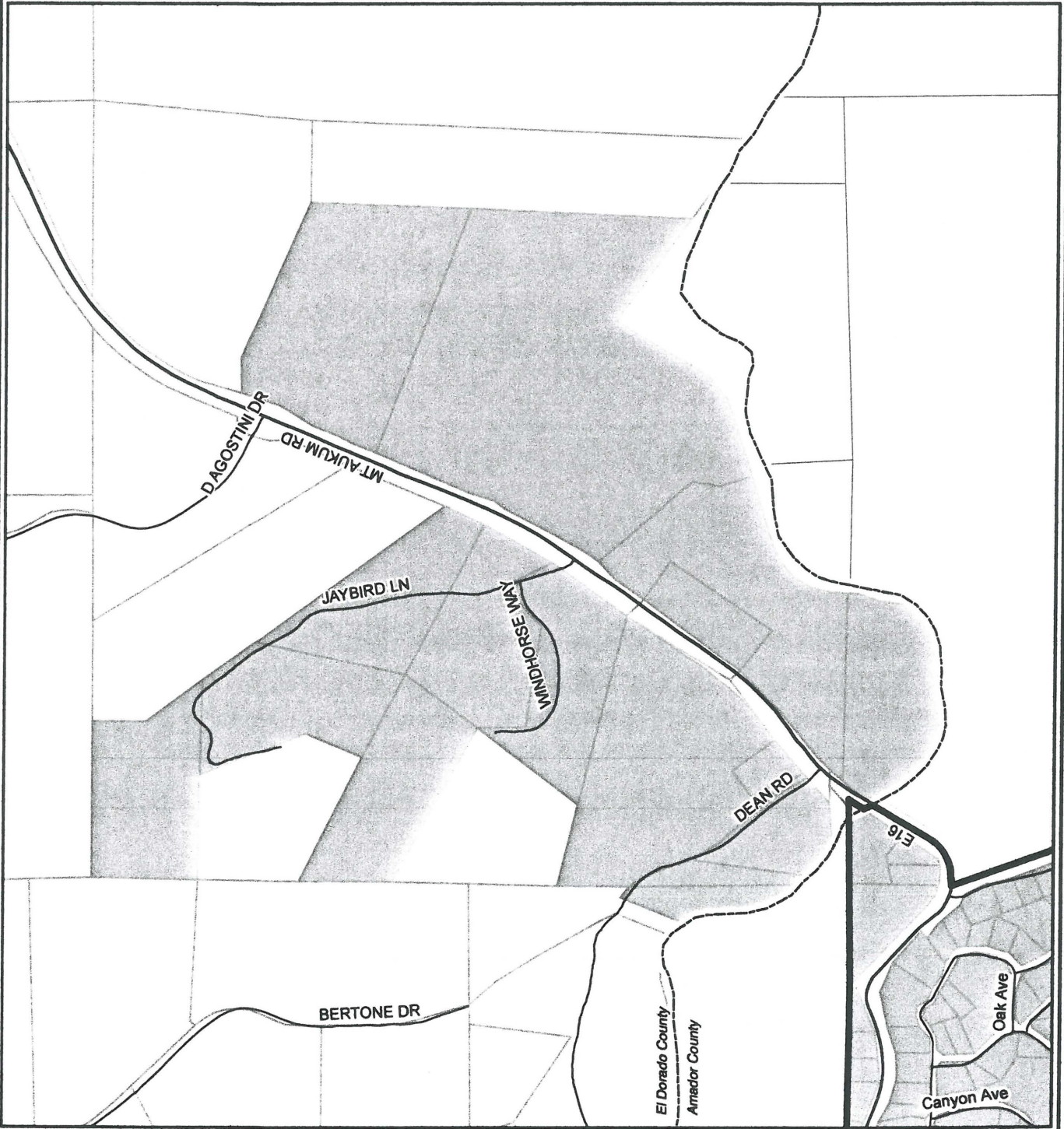
1 inch = 500 feet



The County of Amador assumes no responsibility arising from use of this information. THE MAPS AND ASSOCIATED DATA ARE PROVIDED WITHOUT WARRANTY OF ANY KIND, expressed or implied, including but not limited to, the implied warranties of merchantability and fitness for a particular purpose. Do not make any business decisions based on this data before validating your decision with the appropriate County Office.

**Amador County GIS Division**  
Amador County Information Technology Dept.  
810 Court St., Jackson CA 95842

May 5, 2011



RECEIVED

**River Pines  
Public Utility District**

- Secondary Road
- County Route
- ▭ River Pines PUD
- ▨ Served Parcels
- ▭ All Other Parcels
- ▭ County Boundary



1 inch = 400 feet



The County of Amador assumes no responsibility arising from use of this information. THE MAPS AND ASSOCIATED DATA ARE PROVIDED WITHOUT WARRANTY OF ANY KIND, expressed or implied, including but not limited to, the implied warranties of merchantability and fitness for a particular purpose. Do not make any business decisions based on this data before validating your decision with the appropriate County Office.

**Amador County GIS Division**  
Amador County Information Technology Dept.  
810 Court St, Jackson CA 95642

May 5, 2011

